[illegible]

list č. 7B

okno  
oprava  
rezerva 20m

26/4

478,3  
původní žkm

478,4  
původní žkm

list č. 9B

ODOK Ústí n. L.	Navrhl		Porucha č.	Jír												DK Roudnice n.L. - Židovice	
	Kreslil	Jirsáková	Oprava č.	1.												I. č. 8B	
1:1000	Zkoušel		Platí od	4/ 17													





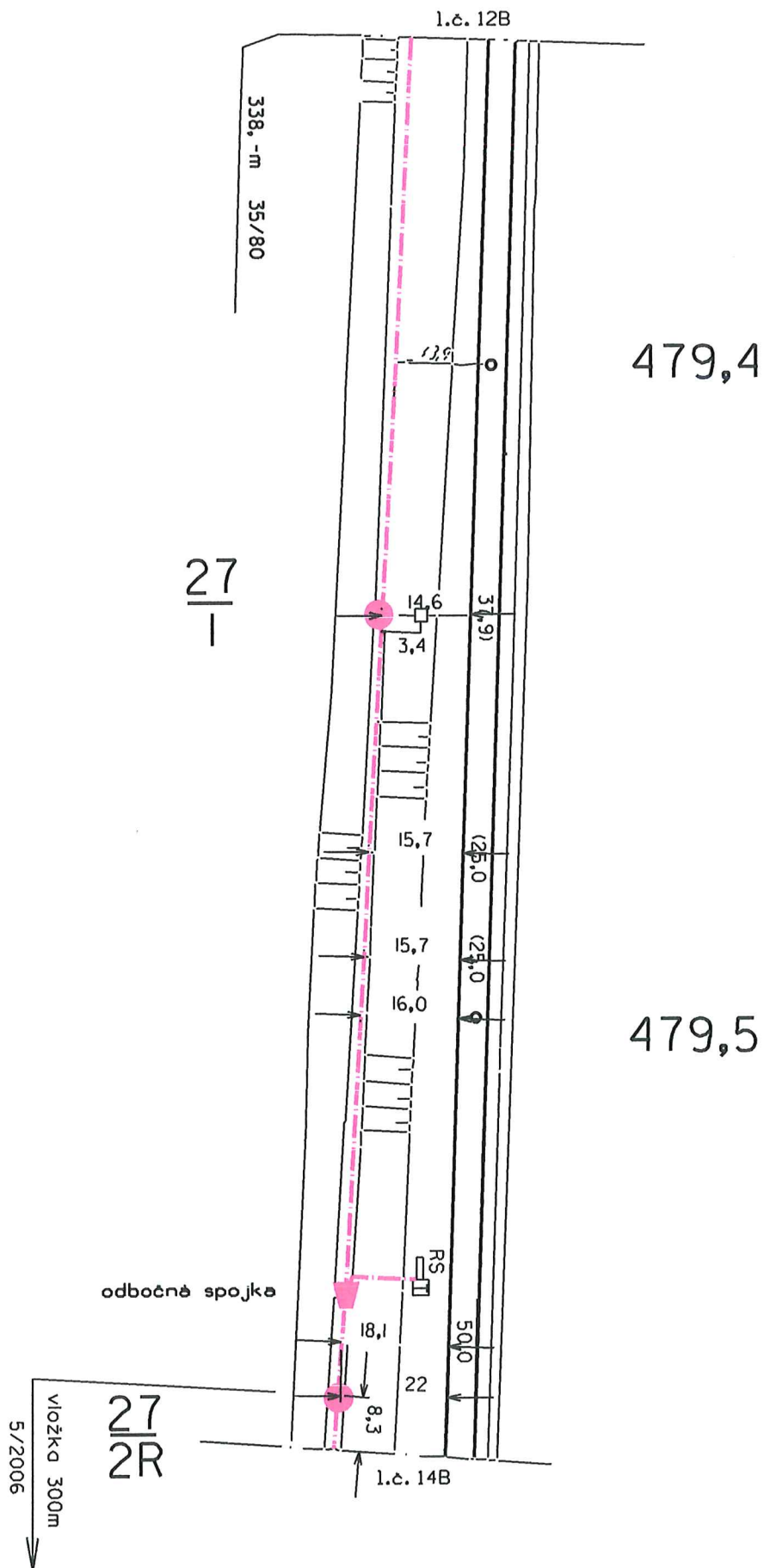
$$\frac{26}{7}$$

**LABE**

MARKER  
479,1

[illegible]





AŽD	Navrhl		Porucha				DK Židovice- Hrobce
	Kreslil	Prodan	Oprava č.				
M 1:1000	Zkoušel		Platí od				list č.13B

l.č. 13B

32,7694

479,6

48,-m 35/80

ZRUŠENO 13.09.1985

odbočná spojka

479,7

8,2

l.č. 15B

20,-m 35/80

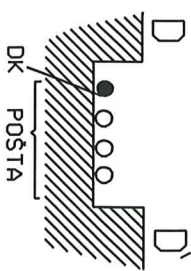
27  
2

38,-m 35/80

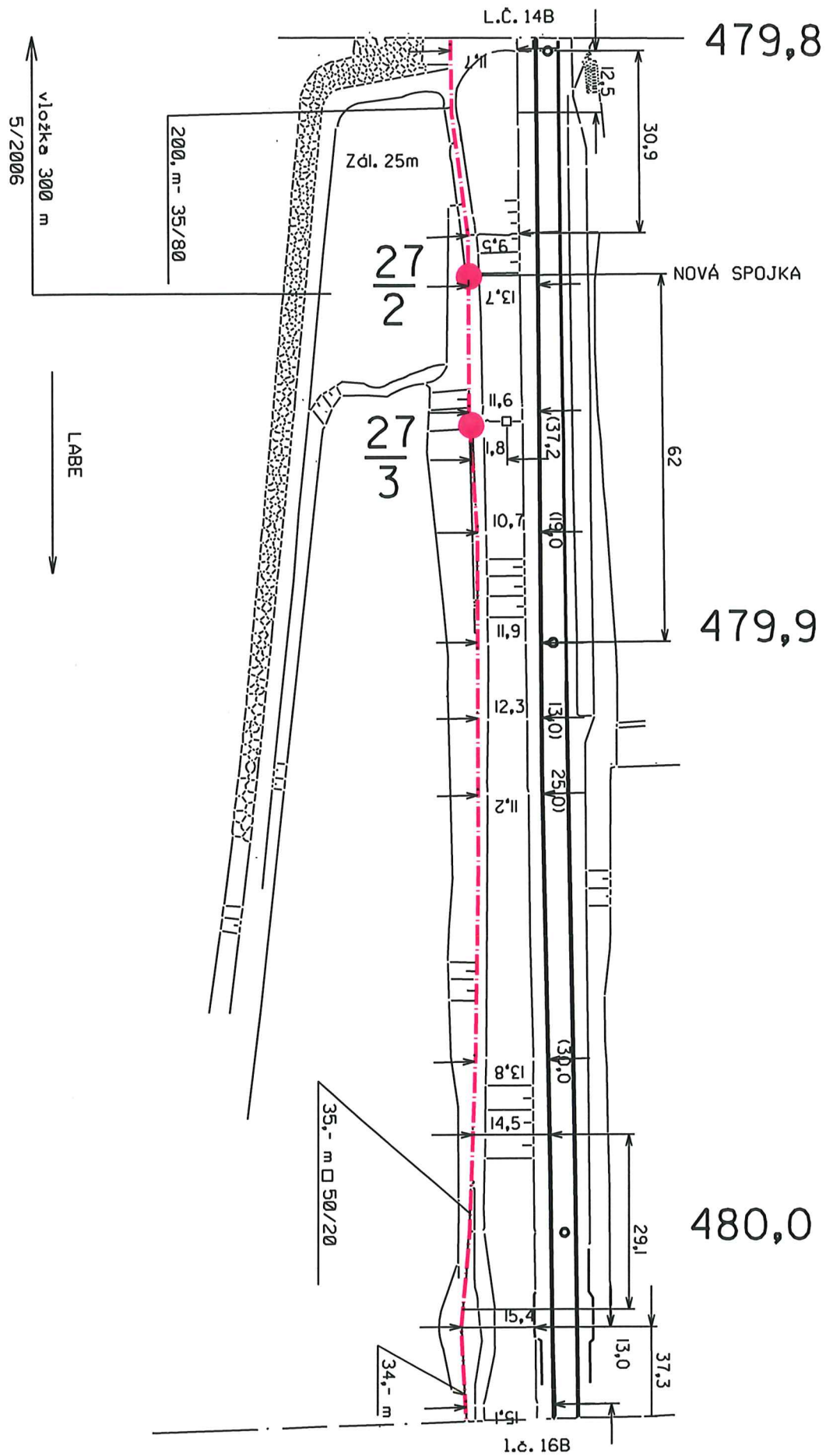
20,-m 35/80

40,-m 35/80

22,-m 50/120



AŽD	Navrhl			Porucha					DK Roudnice-Židovice
	Kreslil		Prodan	Oprava č.					
M 1:1000	Zkoušel			Platí od					list č.14B



ŽIDOVICE

AŽD	Navrh		Porucha				DK Židovice- Hrobce
	Kreslil		Číslo				



PRO VNITŘNÍ POTŘEBU STÁTNÍCH  
ORGÁNŮ A SOCIALISTICKÝCH ORGANIZACÍ.

27  
5

480,3

480,4

AŽD	Navrhl		Poručka čis.								ak Židovice - Hrobce
	Kreslil	Gratino	Oprava čis.								
1:1000	Zkoušel	S. H	Plátí od								L.č. 17B

480,5

27  
6

480,6

480,7

LC 198

AŽD	Navrhl		Poruča čís.								OK Židovice Hrobce l. č. 18B
	Kreslil	Grolono	Oprava čís.								
1:1000	Zkoušel	S. F.	Plati od								

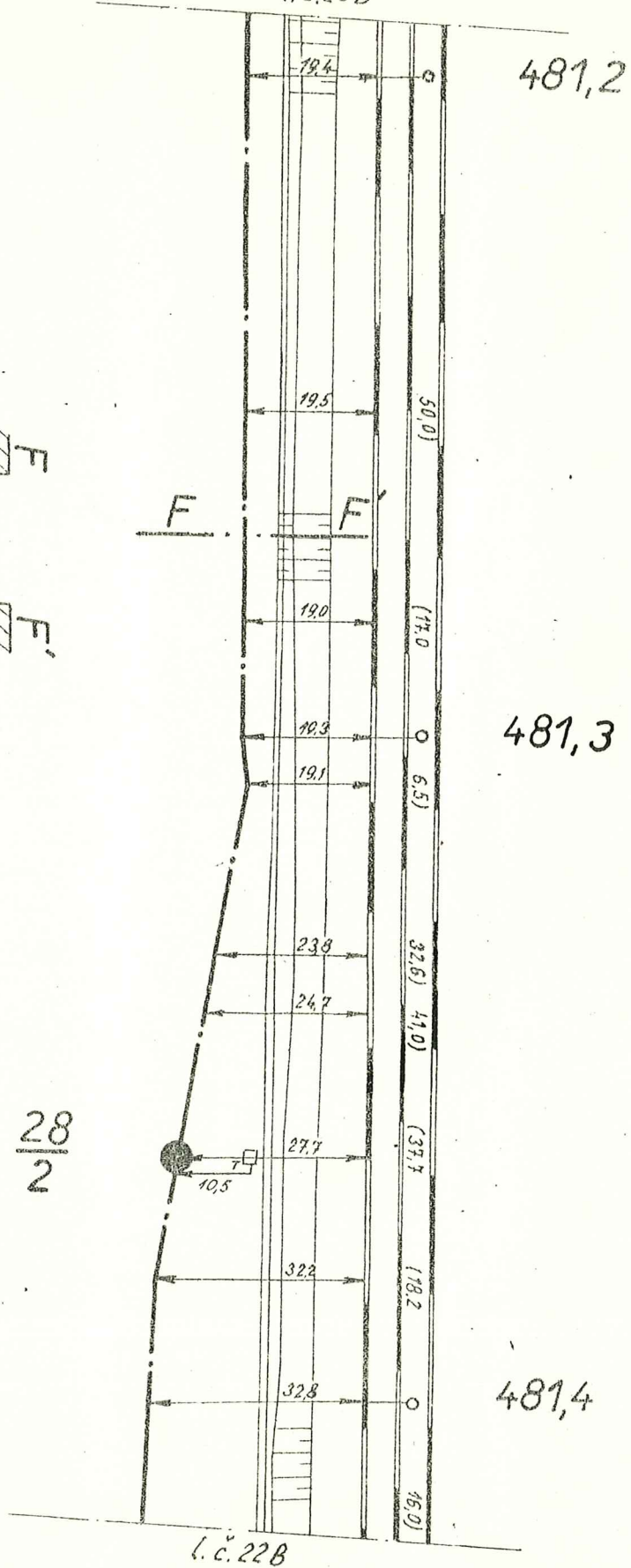
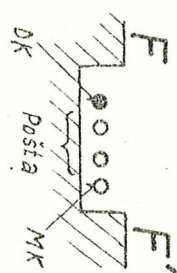
480,9

DK Židovice  
- Hrobce  
L. č. 19B

Technical drawing of a road layout, oriented vertically. The drawing shows a road with various features and dimensions:

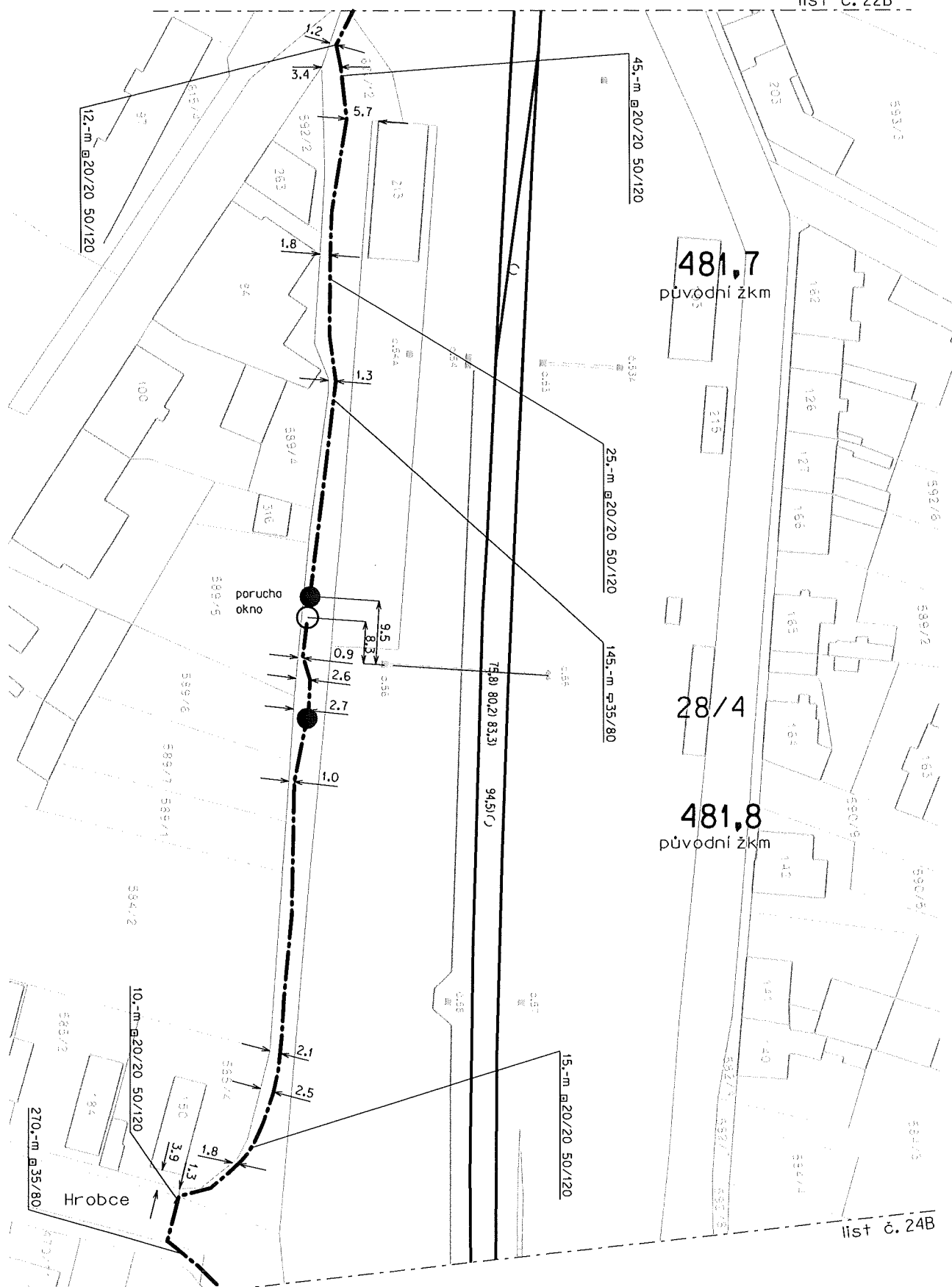
- Top Section:** A small structure or feature is shown with a dimension of 1.7.
- Upper Road Segment:** A horizontal dimension of 28.1 is indicated across the road.
- Right Side:** The number 481,0 is written on the right side of the road.
- Central Feature:** A structure labeled "St. 1" is shown, with a horizontal dimension of 25.3 to its right.
- Lower Road Segment:** A horizontal dimension of 25.1 is indicated across the road.
- Right Side:** The number 481,1 is written on the right side of the road.
- Left Side:** A vertical dimension of 39.0 is indicated on the left side of the road.
- Bottom Section:** A circular feature is shown with a horizontal dimension of 8.5 to its right. Below it, a dimension of 4.6 is indicated.
- Dimensions:** A series of horizontal dimensions are listed on the right side of the road: 20.3, 36.4, 19.5, and 20.2.
- Labels:** The labels "36.0", "50.6", and "66.0" are written vertically on the right side of the road.
- Bottom Label:** The label "L.C. 21B" is written at the bottom of the drawing.

[illegible]



AŽD	Navrhl		Porucha čís.							BK Židovice - Hrobce
	Kreslil	Spolona'	Oprava čís.							
1:1000	Zkoušel	S/7	Plati od							L.č. 21B



[illegible]

